



WERRINGTON NEIGHBOURHOOD PLAN

EVIDENCE FILE:

C2 - CONSULTATION STATEMENT - APPENDICES

APPENDIX A

WERRINGTON AREA FORUM Community Communication and Engagement Strategy

1. Introduction

The Government's Localism Act 2011 delegates the right of communities to draw up Neighbourhood Plans within a designated planning area. All future planning applications must comply with the Neighbourhood Plan policies.

Community engagement is necessary and is essential in developing consensus, creating community support, finding out what people think, drawing on resident's skills and knowledge and produces a more realistic and deliverable plan and policies.

At the end of the process, there will be a referendum on the Neighbourhood Plan where the electorate in the Neighbourhood Plan area will have an opportunity to vote yes or no to the plan. It is important that the right plan is delivered.

This community engagement strategy guides Werrington Area Forum with engagement of the community, interested people and organisations in the development of the plan. This strategy also provides clarity to consultees on how they can expect to be involved in the plan making process.

2. Key Principles

Werrington Area Forum will:

- let people know why we are engaging and use appropriate methods of engagement.
- be clear about what can be influenced and what can't.
- use honest, accurate and unbiased information.
- listen and respond to individuals and communities.
- Include as many people as possible in the process.
- undertake fair and impartial engagement.
- create a record of engagement activities to provide an overview of what consultation has and will be undertaken.
- share feedback and information openly with the community, whilst respecting confidentiality
- use what we have learnt from contact with local people to better understand and engage with the community.

3. Methods

Werrington Area Forum will use the follow methods to inform and consult with their resident's and consultees:

INFORMATION:	CONSULTATION	INVOLVEMENT
Spotlight Posters, postcards, leaflet fliers, and banners Stalls at community events Drop In events. Website updates. Email, webpage news, Facebook messages Library noticeboard/resources Open meetings	Questionnaires/surveys. Online surveys Face to face interviews Discussion and focus groups. Written consultations Drop in Consultation events. Public Forum meetings Library noticeboard Online information	Workshops Public Forum meetings Schools/youth group workshops Local Business contacts Ward Councillors Community engagement

4. When will Consultation and Involvement take place?

Werrington Area Forum will inform, consult, and involve their results and consultees at the following stages:

- Establishing a Designated Area and Gain Community Support for an Area Forum
- Identifying the issues and Engagement with stakeholders
- Scoping and developing vision and objectives.
- Developing the Neighbourhood Plan and evidence building
- Drafting and consulting the Neighbourhood plan
- Pre submission Consultation plan

5. Who will be involved in our Community Engagement?

There are many groups, organisations and individuals that represent different interests in the neighbourhood. Werrington Area Forum will:

- Ensure that all parts of the community are consulted depend upon the subject matter of each consultation activity.
- Endeavour to identify and engage with those 'hard to reach groups' - people who do not know about what's happening, are not confident or able to get involved, may not wish, or have the time to be involved or may be happy with the decisions being made.

6. Recording our engagement

Werrington Area Forum will

- record the results of the community engagement activities and will report back to the community on these.
- review all engagement and consultation responses and will act on suggestions where possible.
- aim to keep those who have responded informed of subsequent progress.
- summarise the comments and evidence received from questionnaires, workshops, and other forms of engagement on our website and as part of the plan evidence.
- monitor the success of our community engagement methods, make a note of issues and concerns and where appropriate and identify areas for improvement for future activities.

7. Legislative Requirements

7.1 Pre-Submission Consultation

Before submitting the Werrington Neighbourhood Plan to Peterborough City Council, Werrington Area Forum will be required undertake a Pre-Submission Consultation and will:

- Publicise the plan it intends to submit to those who live, work, or carry out business in the area explaining where and what the plan is all about and how people can comment on the draft plan for a minimum of six weeks.
- Consult with any statutory bodies like Historic England, the Environment Agency, neighbouring parishes, and other stakeholders including landowners and developers who will be directly affected by the proposals set out in the plan.
- Send a copy of the plan to Peterborough City Council
- All representations made during this six-week period will be recorded together with a schedule of changes proposed in response to these comments.

7.2 Submission

The Werrington Neighbourhood Plan will then be submitted to Peterborough City Council who will hold a further six-week consultation period where the community and other stakeholders will be given a further opportunity to comment on the plan.

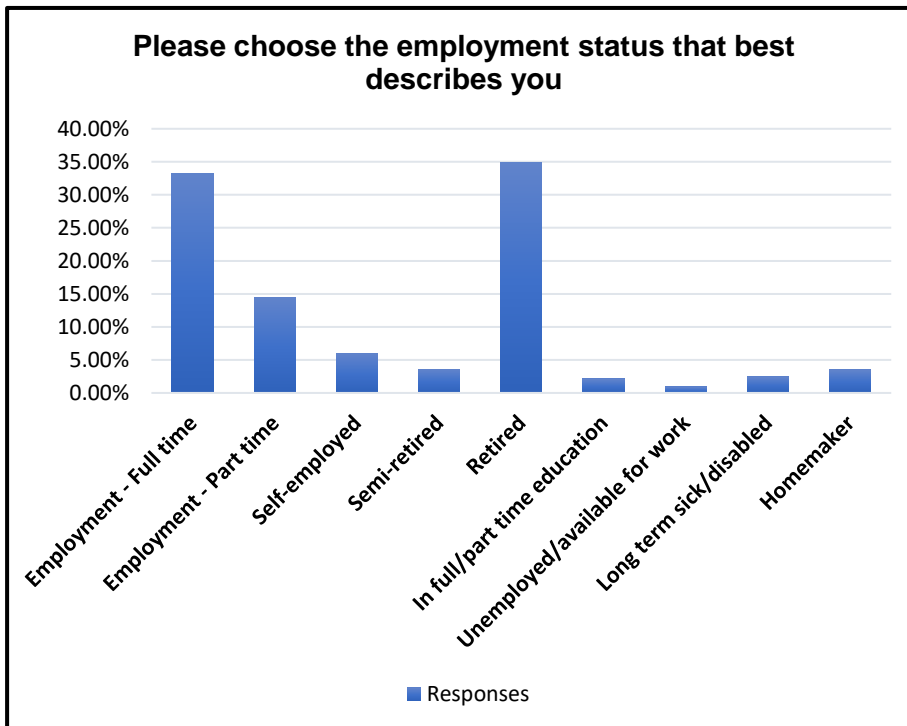
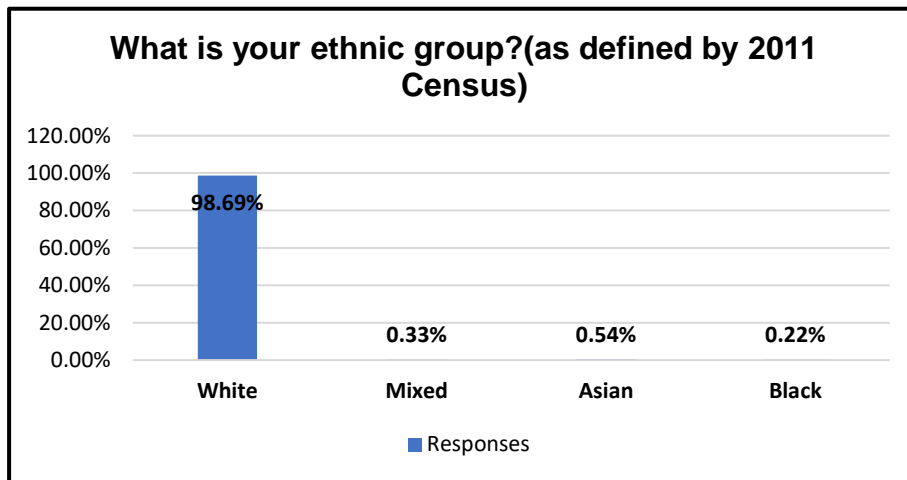
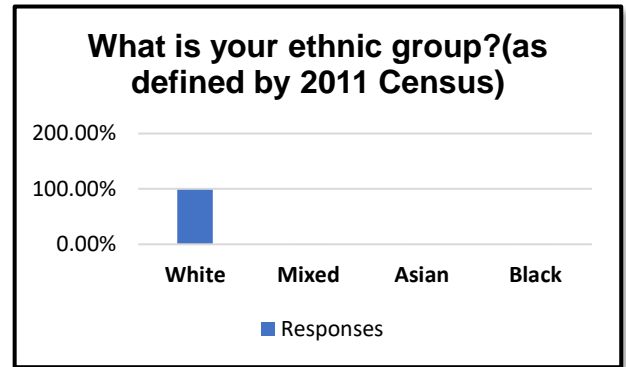
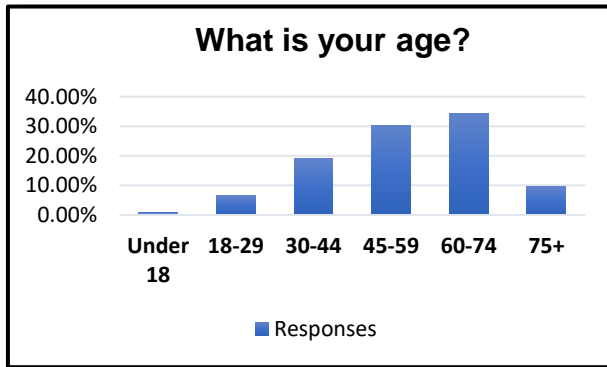
Representations made at this stage will be submitted direct to the Neighbourhood Plan examiner for consideration alongside the submitted plan.

Together with the Neighbourhood Plan, Werrington Area Forum will submit a Basic Conditions statement and a Consultation Statement.

The Consultation Statement will contain:

- Details of who was consulted about the plan (throughout the whole plan making process)
- Explain how they were consulted (throughout the whole plan making process)
- A summary of the main issues and concerns raised at each stage of the plan making process.
- An explanation as to how these issues and concerns were considered and or addressed.

APPENDIX B: Resident's Questionnaire



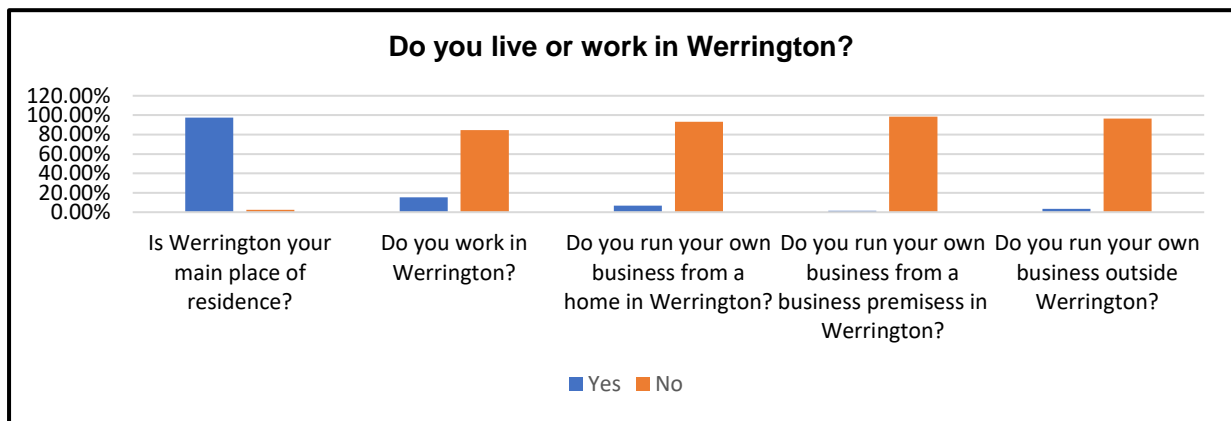


Fig 1: Providing Evidence to Support: WNP11 (Business)

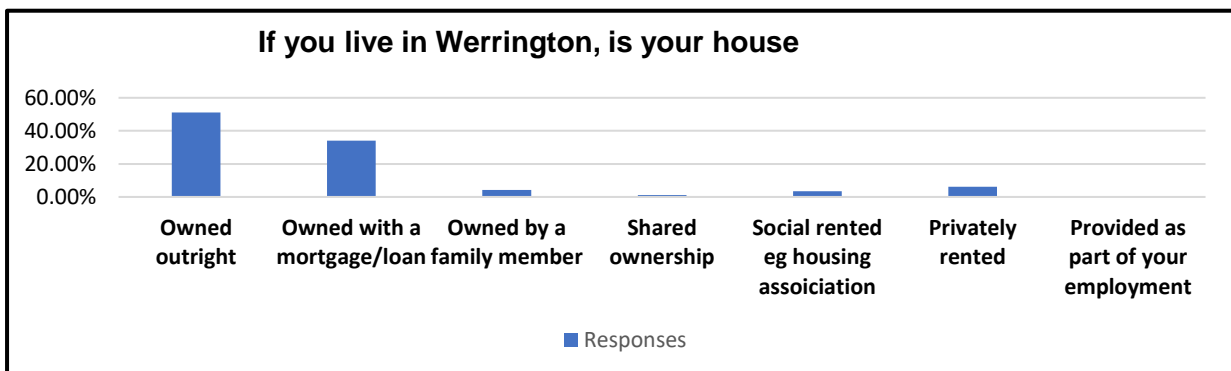


Fig 2: Providing Evidence to Support: WNP2 (High Quality Design)

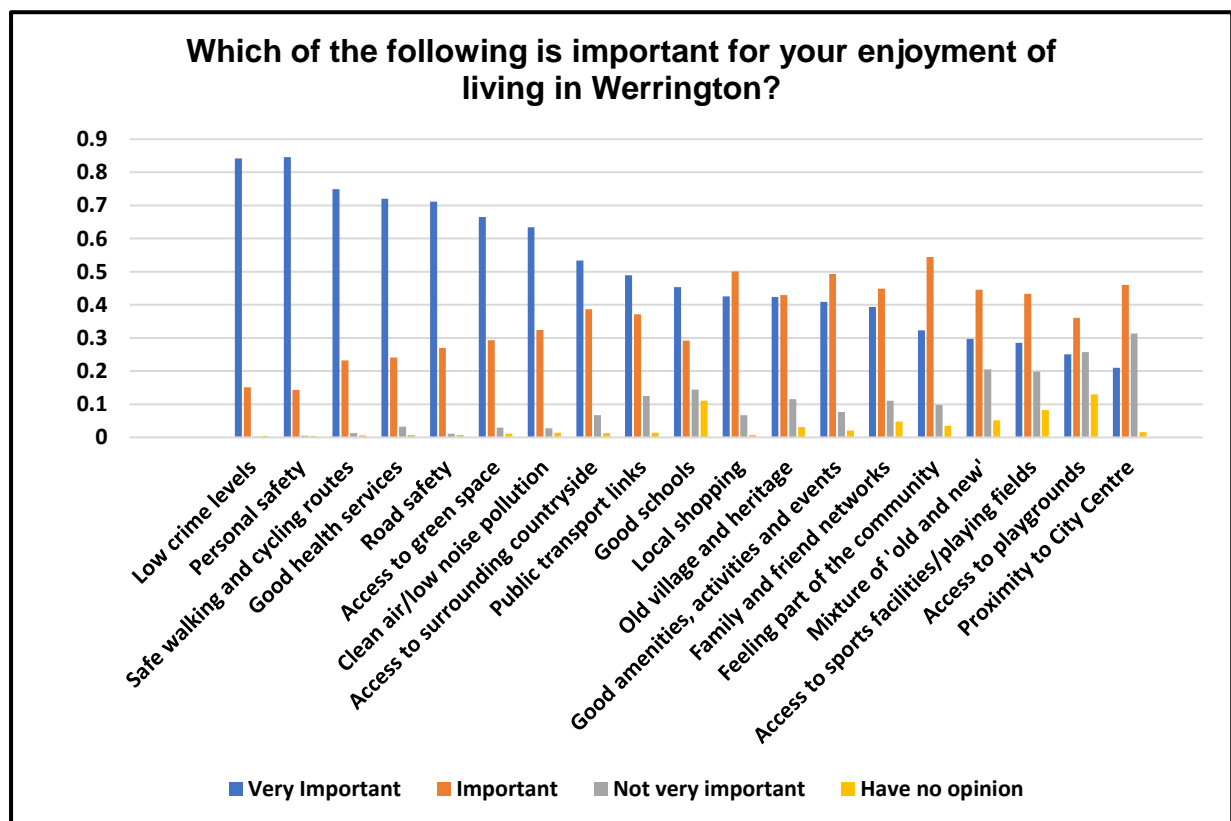


Fig 3: Providing Evidence to Support: WNP1 (Spatial Strategy), WNP2 (High Quality Design, WNP4 (Parking), WNP6 (Natural Habitats), WNP7 (Local Green Spaces), WNP8 (Former Sports Ground, Fulbridge Road), WNP10 (Footpaths and Cycleways) and WNP11 (Business)

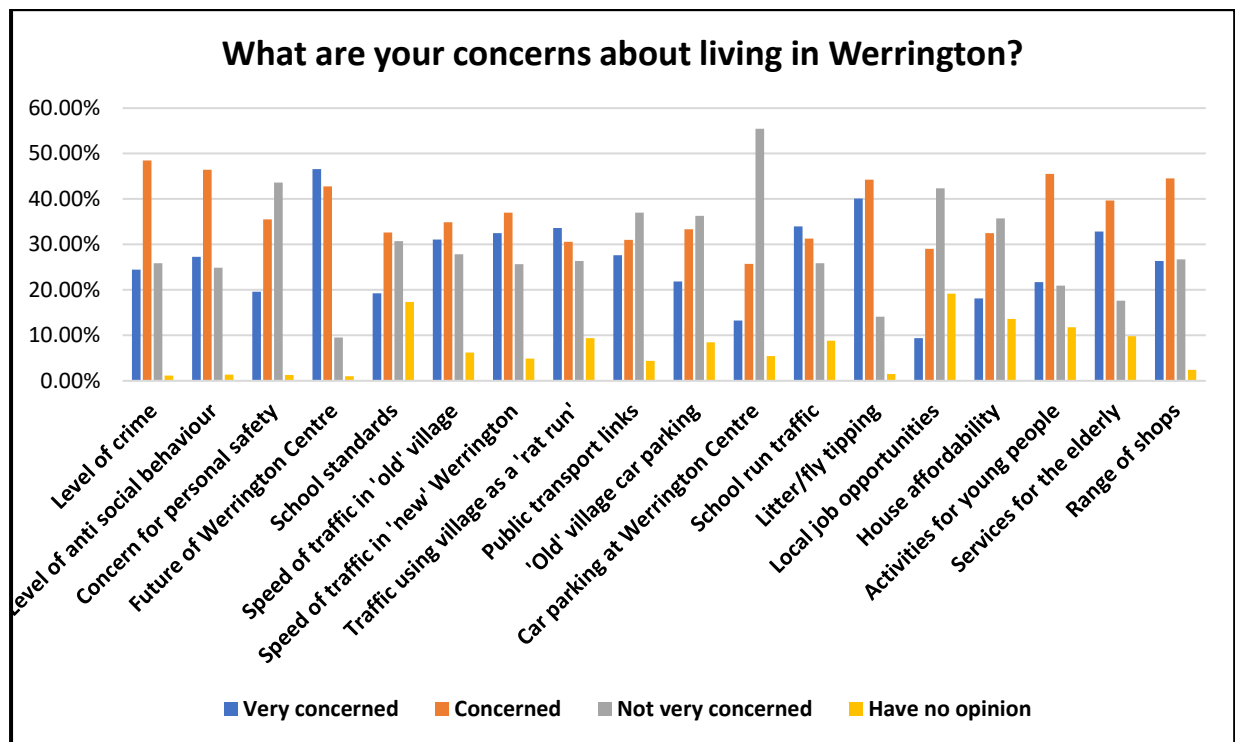


Fig 4: Providing Evidence to Support: WNP2 (High Quality Design), WNP4 (Parking), WNP7 (Local Green Spaces), WNP9 (Recreational Facilities) and WNP11 (Business)

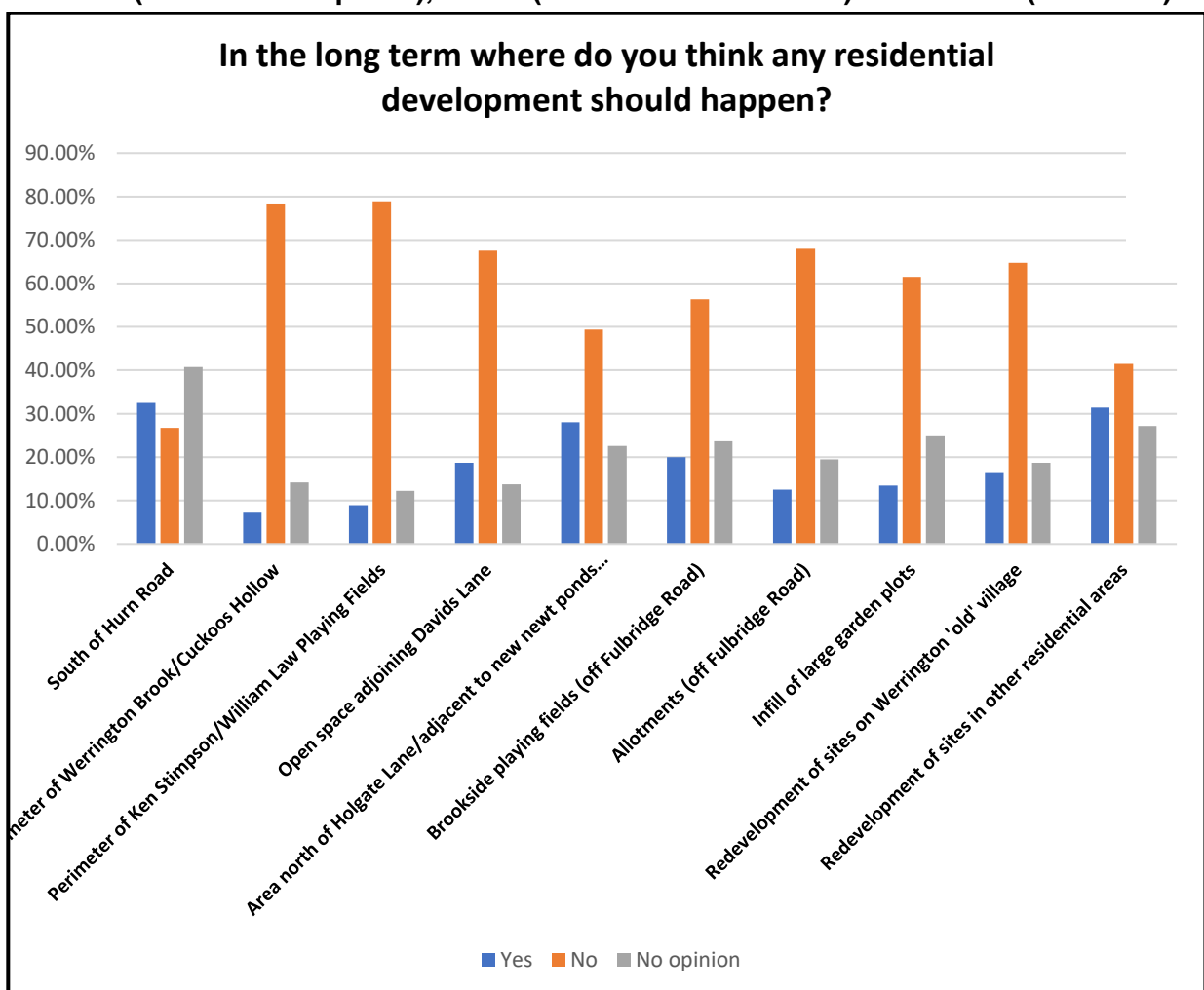


Fig 5: Providing Evidence to Support: WNP1 (Spatial Strategy), WNP2 (High Quality Design), WNP7 (Local Green Spaces) and WNP8 (Former Sports Ground, Fulbridge Road)

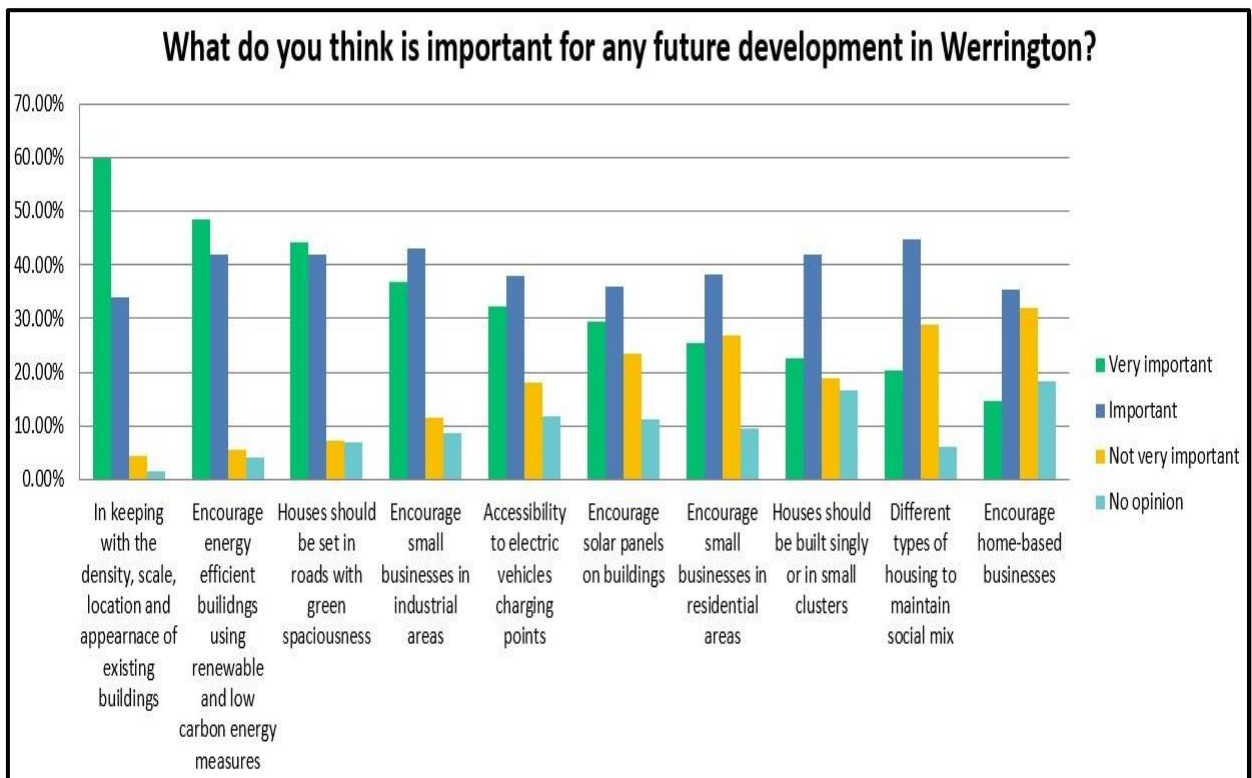


Fig 6: Providing Evidence to Support: WNP1 (Spatial Strategy), WNP2 (High Quality Design) and WNP11 (Business)

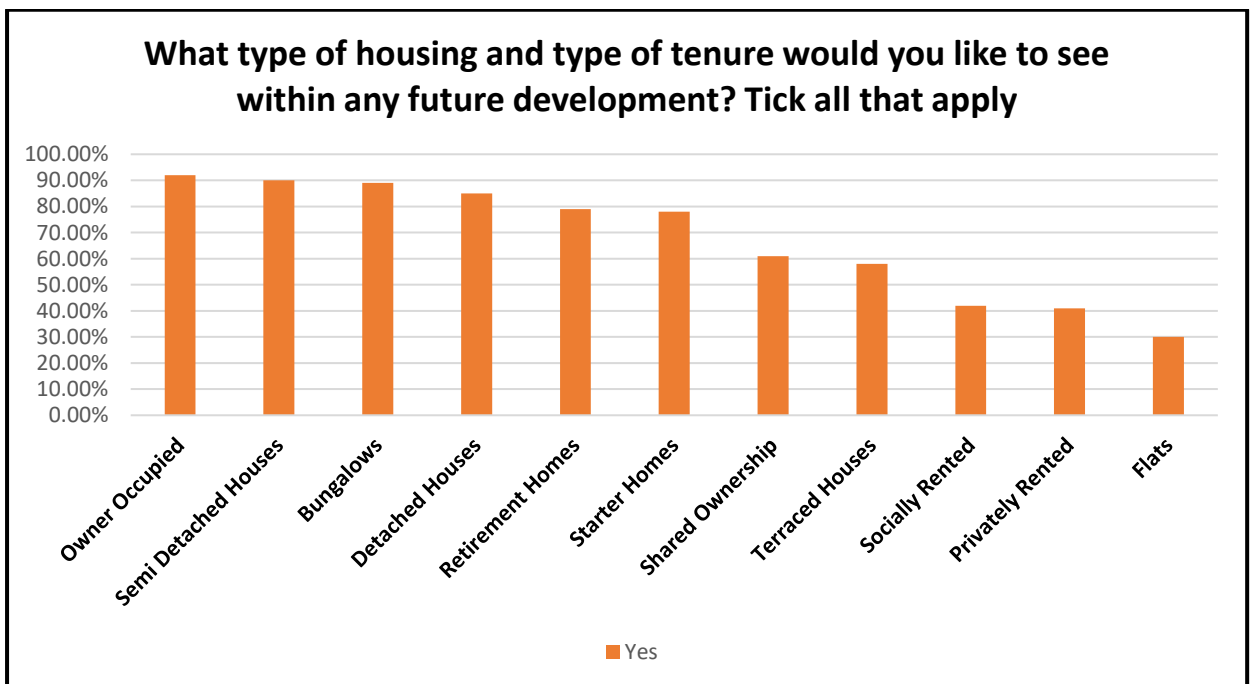


Fig 7: Providing Evidence to Support: WNP2 (High Quality Design)

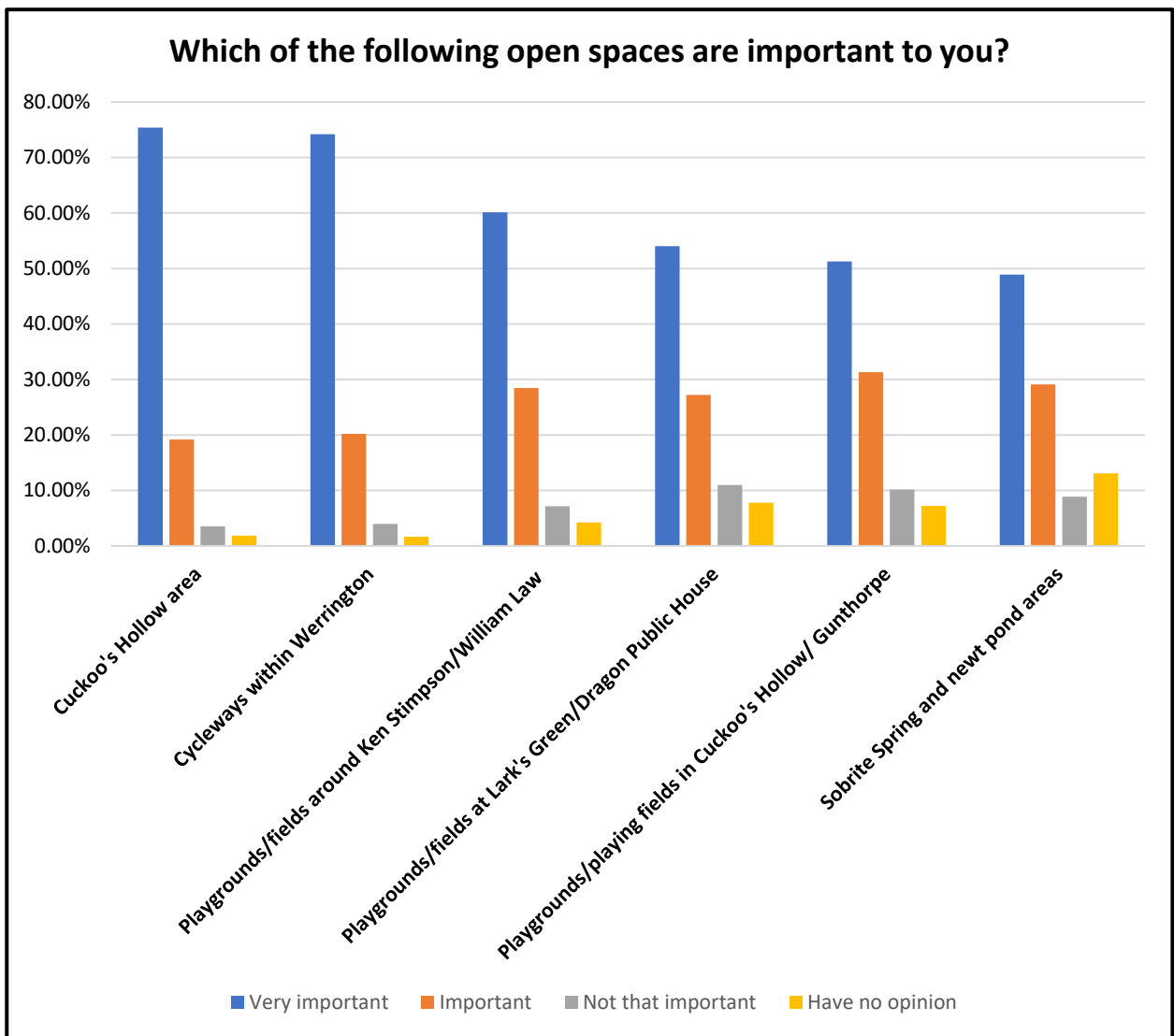


Fig 8: Providing Evidence to Support: WNP5 (Locally Important Views), WNP6 (Natural Habitats), WNP7 (Local Green Spaces), WNP8 (Recreational Facilities) and WNP10 (Footpaths and Cycleways)

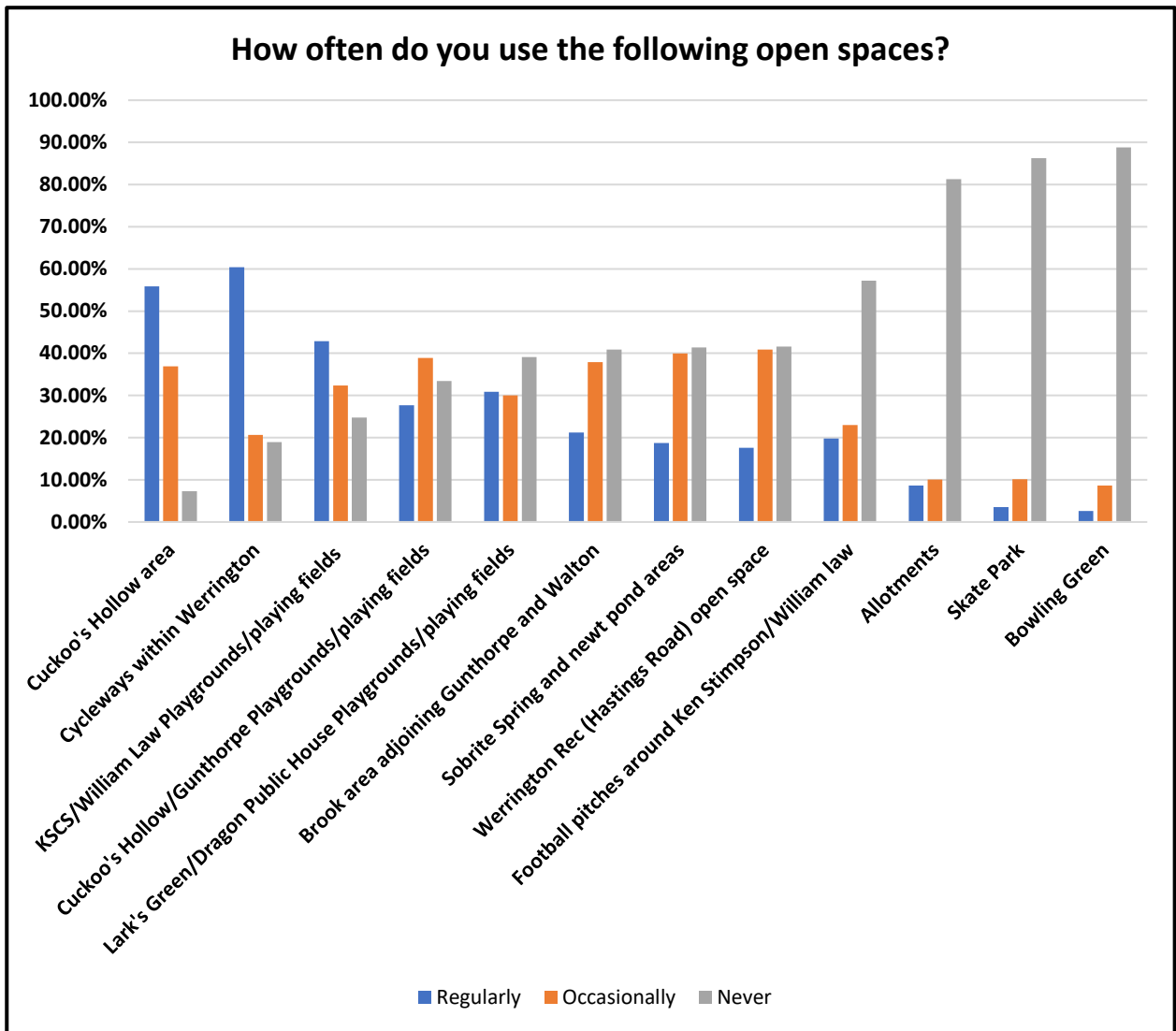


Fig 9: Providing Evidence to Support: WNP6 (Natural Habitats), WNP7 (Local Green Spaces), WNP8 (Former Sports Ground, Fulbridge Road), WNP9 (Recreational Facilities) and WNP10 (Footpaths and Cycleways)

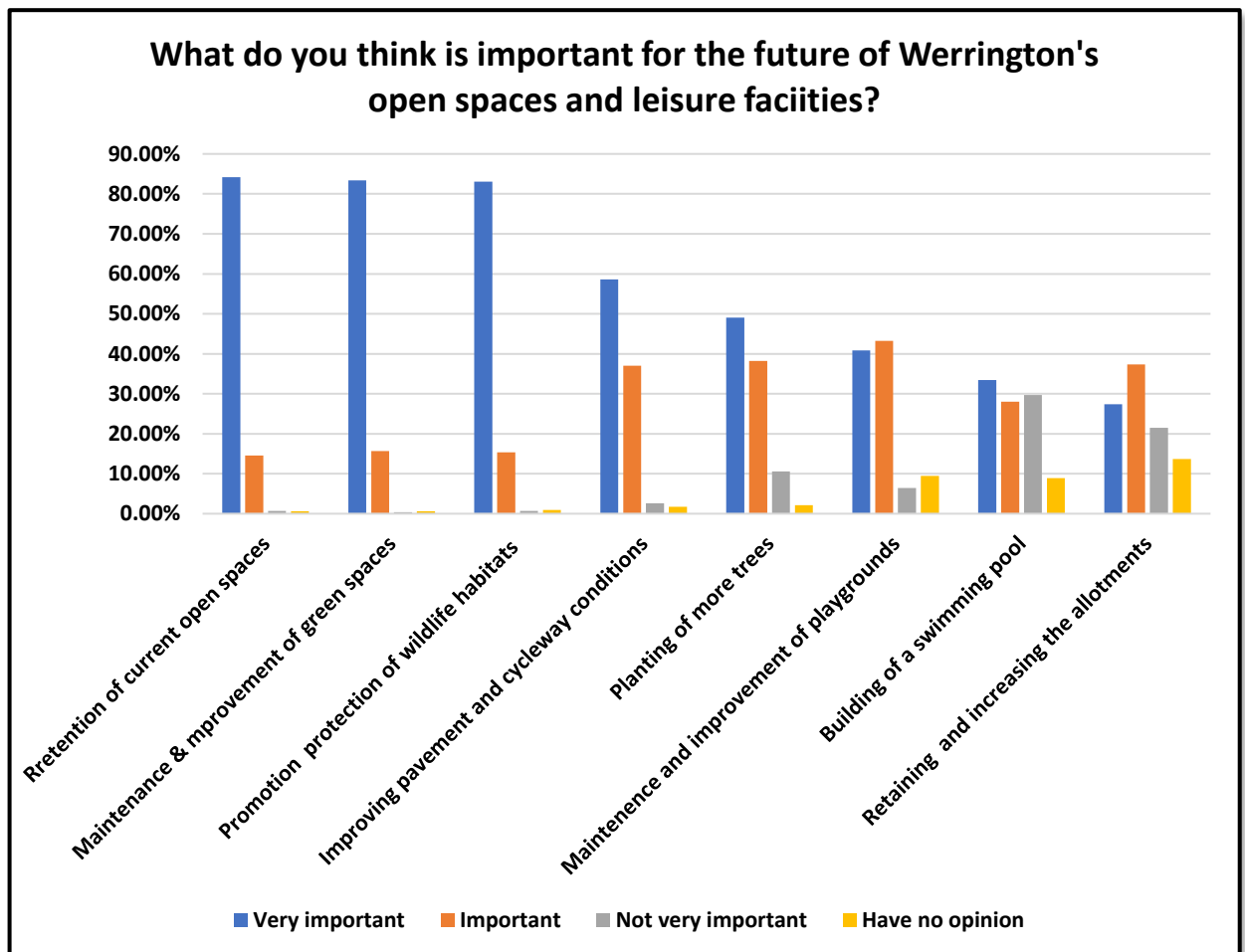


Fig 10: Providing Evidence to Support: WNP4 (Parking), WNP6 (Natural Habitats), WNP7 (Local Green Spaces), WNP9 (Recreational Facilities) and WNP10 (Footpaths and Cycleways)

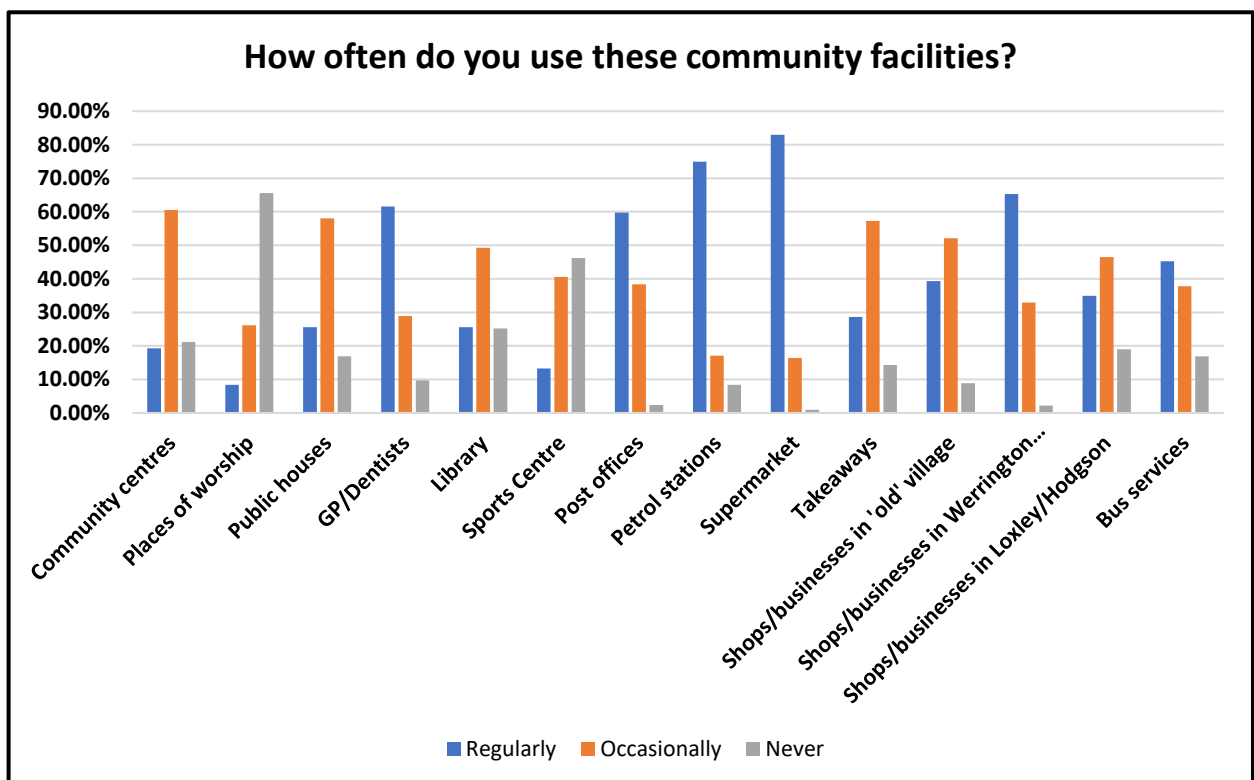


Fig 11: Providing Evidence to Support: WNP9 (Recreational Facilities) & WNP11 (Business)

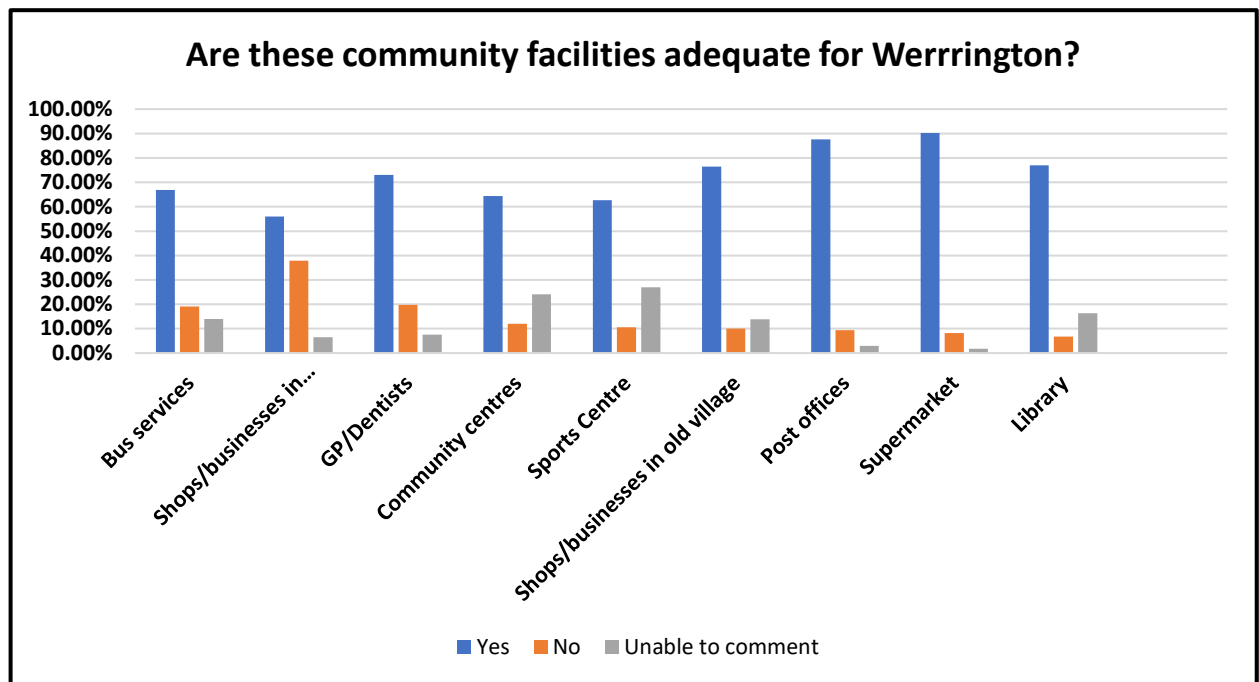


Fig 12: Providing Evidence to Support Policies WNP9 (Recreational Facilities) and WNP11 (Business)

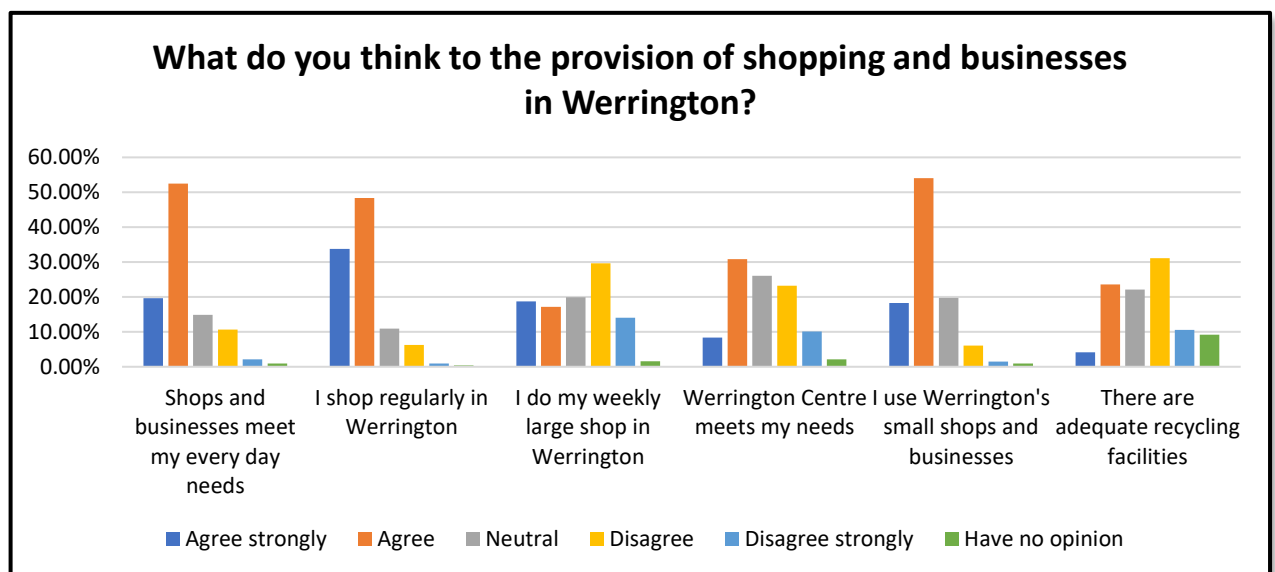


Fig 13: Providing Evidence to Support WNP11 (Business)

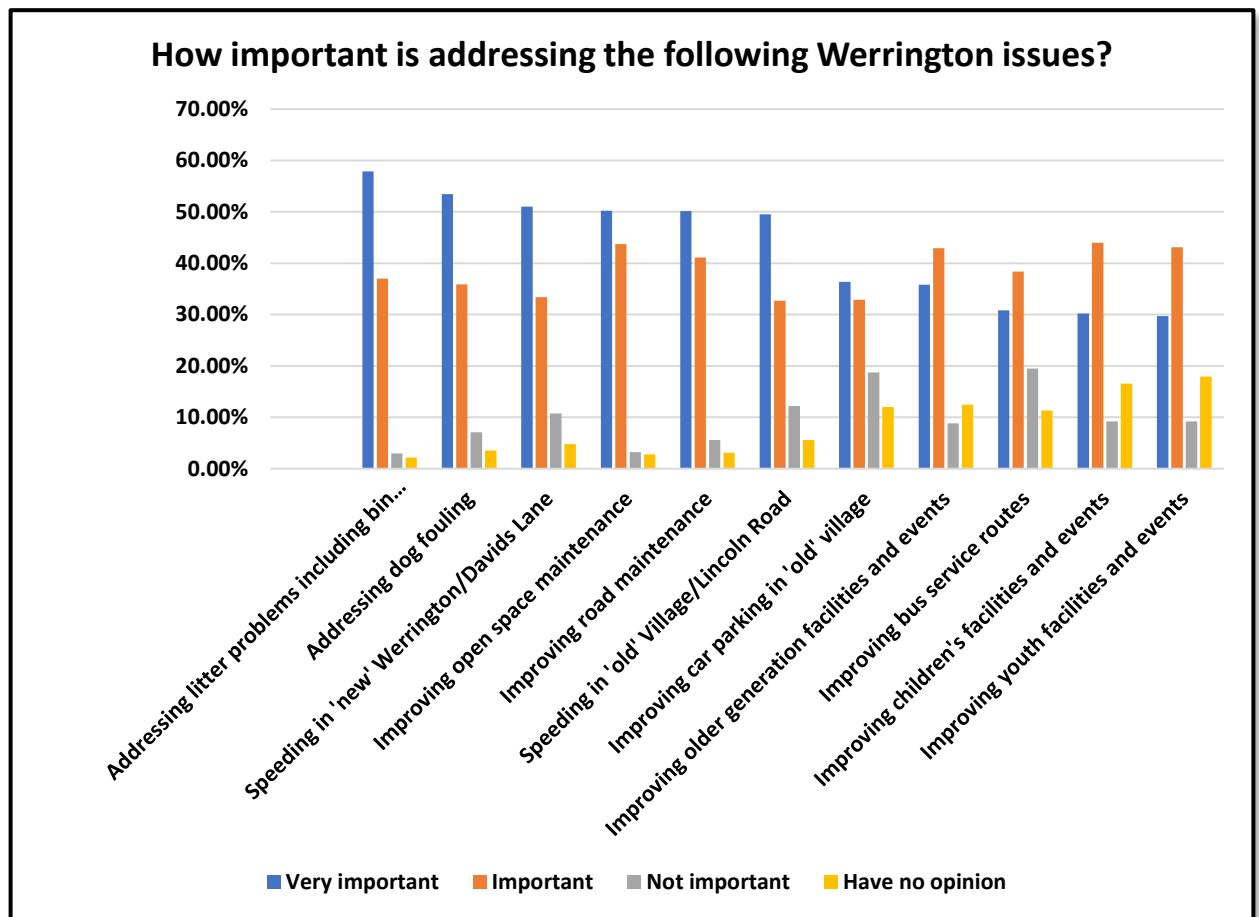


Fig 14: Providing Evidence to Support WNP4 (Parking), WNP6 (Natural Habitats), WNP7 (Local Green Spaces) & WNP9 (Recreational Facilities)

COMMENTS FROM RESIDENT'S QUESTIONNAIRE

Benefits of Werrington/Neighbourhood Plan		
Village/community Feel (5) Heritage (3) Legacy (5)	Attractiveness (8) Community events (4) Community council (4)	Neighbourhood Plan a good idea (4)
Transport (addressed by WNP4: Parking, WNP10: Footpaths/Cycleways)		
Parking arrangements, Werrington Centre (9) Lack of Parking/poor parking in village (13) Loxley parking (4) Poor, lack of parking in residential areas (16) Amount of school run traffic & parking (17)	Bus service regularity and routes (31) Poor bus stops (3) Roads in poor state of repair (3) Restrict access/road markings, Hall Lane (3) Dangerous Cock Inn corner (5)	Amount of HGV (13) Poor driving (12) Speeding in Village (15) Speeding in David Lane/Hodgson (17) Problematic traffic calming (14) Problem cyclists (4) Problems of bus lane (9)
Crime and Policing (cannot be addressed by Plan)		
General antisocial behaviour (14) Antisocial behaviour, Werrington Centre (15) Antisocial behaviour at the Skate Park (3)	Level of police presence (29) Closure of police station (3) Drug taking in public (8) Increase levels of crime (7)	Traveller concerns (14) Graffiti (3) CCTV needed (2) Bonfires (2)
Children and Young People (addressed by WNP9 Recreational Facilities)		
Lack of investment in playgrounds (12) Support of Skate Park (5)	Expansion of Skate Park (5) Against Skate Park (7)	Better youth activities (cafe / youth club) (17)
Leisure and Environment (addressed by WNP5 Locally Important Views, WNP6 Natural Habitats, WNP7 Local Green Spaces, WNP9 Recreational Facilities, WNP10 Footpaths and cycleways)		
Enjoyment of green spaces (8) Improvement of green spaces (9) Poor shrub / tree maintenance (27) Poor pavement condition (25) Great wildlife (11) Good trees and wildflowers (5) No more trees (4)	Tree concerns (4) Better access to countryside (5) Nature reserve (10) Better sports centre/gym (16) Better football/sports fields (7) Need a swimming/leisure pool (39)	Fitness trail/outside gym (4) Better lighting (12) Better cycleways (5) Library support (12) School standards/expansion (3) Dukesmead parking and isolation (5)

Open Space and Future Development
(addressed by WNP1 Spatial Strategy, WNP2 High Quality Design, WNP5 Locally Important Views, WNP6: Natural Habitats, WNP7 Local Green Spaces, WNP9:Recreational Facilities)

No more development (43)
Already overcrowded (5)
Roads not adequate (9)
Protect Green spaces/biodiversity (59)
Protect allotments (21)
Good standard housing that fits in (10)

Use brown field sites – (10)
Mix of housing – (2)
Low density – (11)
Affordable housing to support housing crisis – (10)
Social housing – (4)
No flats – (3)

Family housing – (1)
Sustainable/'green' features (15)
Accommodation for ageing population – (6)
Avoid merging of villages – (3)
Better mobile coverage - 2

Shops and Businesses
(addressed by WNP9 Recreational Facilities, WNP11 Businesses)

Decline of Werrington Centre (52)
Lack of shops (44)
Need for independent shops (43)
Centre rent too high (5)

Location of businesses in residential area (8)
Lack of employment opportunities (6)
Nice pubs and restaurants (3)
Need a KFC (2)

Need a Bank (10)
More post offices (14)
More facilities/activities 'New' Werrington (4)
Need a market (3)

People and activities
(addressed by WNP9 Recreational Facilities)

Littering (5)
Fly tipping (3)
More litter bins (17)
More seats (8)
Problems with dogs and mess (16)
Need for dog area (18)
Against dog area (2)

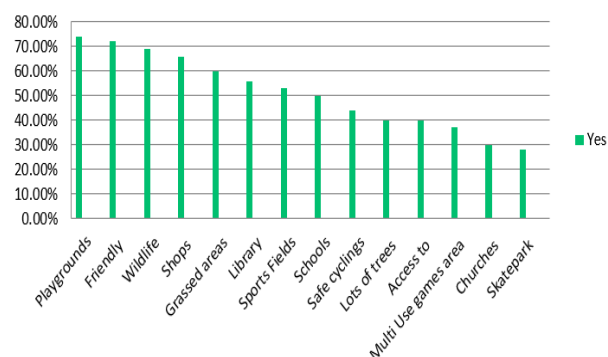
Needs better supported recycling (18)
Support for Bowling green (5)
Problem cats (3)
Bonfires and fires (3)
Better disabled access (16)
Support for older people (5)

Concern for future of community facilities (9)
More community events (4)
Educational classes (10)
Better Dentist / GP access (11)
Mental Health support (2)
Bulk Waste collection / skips (4)

APPENDIX C: YOUNG RESIDENT'S QUESTIONNAIRE

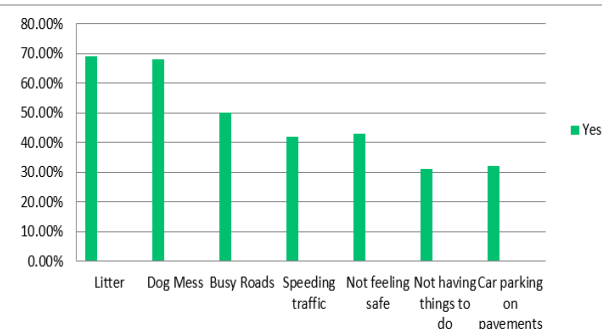
What is important to you about living in or visiting Werrington?

Playgrounds	67	74%
Friendly & safe place	65	72%
Wildlife	62	69%
Shops	59	66%
Grassed areas/open space	54	60%
Library	50	56%
Sports Fields	48	53%
Schools	45	50%
Safe cycling and walking	40	44%
Having lots of trees	36	40%
Access to the countryside	36	40%
Multi-user games areas	33	37%
Churches	27	30%
Skate Park	25	28%



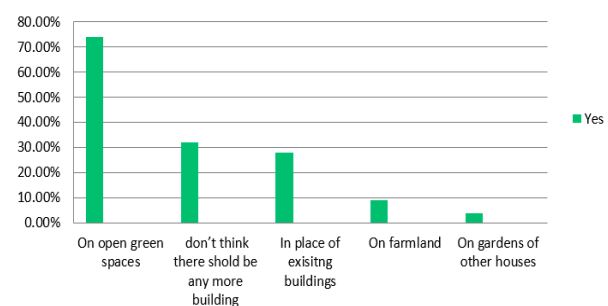
Is there anything you don't like about living in or visiting Werrington?

Litter	62	69%
Dog mess	61	68%
Busy roads	45	50%
Not feeling safe	39	43%
Speeding traffic	38	42%
Car parking on pavements	29	32%
Not having things to do	28	31%



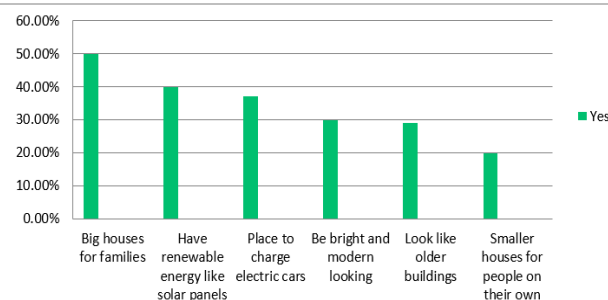
Where do you think any new houses should be built?

On open green spaces	34	38%
I don't think there should be any more building	32	36%
In place of existing buildings	28	31%
On farmland	9	10%
In gardens of other houses	4	4%



What do you think is important for new buildings?

Big houses for families	45	50%
Have renewable energy like solar panels	36	40%
Place to charge an electric car	33	37%
Be bright and modern looking	27	30%
Smaller houses for people on their own	26	29%
Look like older buildings in Werrington	18	20%



ACTIVITIES UNDERTAKEN WITH YOUNGER RESIDENTS

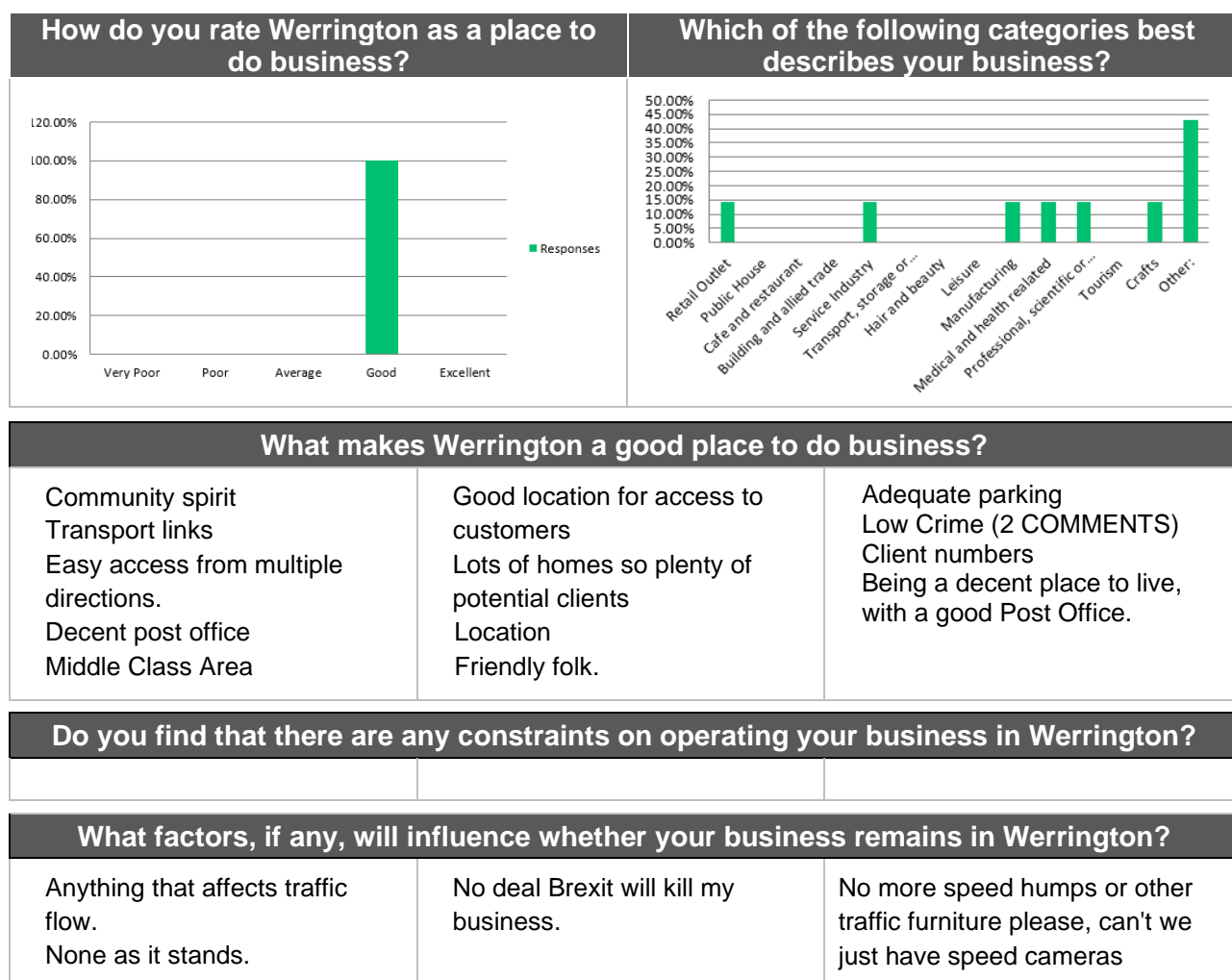
What's Good about Werrington?		
Green space (8) Shops and businesses (3) Playgrounds (2) Community (2)	Cycleways Trees Wildlife Quiet	Community cinema Safe Parks Activities
What's Bad about Werrington?		
Crime and gangs (10) Vandalism (5) Not safe (3)	Traffic (2) Not enough streetlights (2) No bank	Skate Park Litter (3) Poor bus service More shops
What should be improved?		
More green spaces (4) Protect nature (4) Swimming pool (4) Better sports facilities (3) Improved playgrounds (2) Support for electric cars (2) Better shops (2) Solar panels (2)	Charging stations for electric cars Netball and basketball court Schools No flats or large industrial buildings Less litter	Less fossil fuels need to be used. Want more musical events. need more bins. Safer Stay the same. Better buses

COMMENTS IN RESPONSE TO WERRINGTON YOUNG RESIDENTS' QUESTIONNAIRE

What is important to you about living in Werrington?		
Restaurants & take aways (4) Community and friends (4) Good places	Seeing friends Open spaces friends and community (2)	Sport (2) Youth centre Dragon Pub
Is there anything you don't like about living in Werrington?		
Crime and gangs (21) Not safe (8) Graffiti and vandalism (6) Skate Park (4) Not enough streetlights (3)	Litter (4) No cinema (2) Being lonely (2) Traffic (2) Unsociable place	Wasteful fossil fuels not enough bins Problem dogs Not much green space No bank
Where do you think the new buildings should be built?		
Empty spaces (3)	Werrington Centre (2)	
What do you think is important for new buildings in Werrington?		
Not enough parking spaces (3) solar panels (2) no more buildings (2) More newer modern houses No flats or industrial buildings	Larger houses Nice and cosy Need big gardens. Protect historic buildings. More churches	Modern security Needs more roads. All different sizes Replace empty buildings. Eco-friendly 6 Protect nature.
What out of school activities do you take part in Within Werrington?		
Scouts, cubs, Brownies Guides (20) Playgrounds/parks/fields (17) Shops (9) Football (7) Hodgson Park/Larks Green (6) Netball (5) Dance/Ballet (5)	Sport/gym (3) Swimming (2) Cycling/running club (2) boxing /kick boxing (2) Cuckoos Hollow (2) Youth ensemble (2) Werrington joggers (2) Acrobatics/Zumba (2)	Roller skating Walking dog Play out with friends. Visiting people, Vivacity Help at brownies, School Clubs Dragon Pub

Play out with my friends (3) Tai Qwan Do/judo (3) Library (3)	Tennis (2) Play on own garden. You tuber	environment group Werrington Rec
What stops you taking part in activities in local activities		
Traffic (2) Nothing I like. Nothing for older teens	Nothing for older teens School work Gangs	Gangs Too nervous Too busy
What new activities or new facilities would improve Werrington?		
Swimming pool (23) Inflatable/trampoline Park (11) More/better parks (10) Better sport centre (9) Better shops (8) Netball/basketball /tennis (7) Fast food (6) Improve skate park (6) Better playgrounds (4) Cinema (3) Gymnastics Club (3) Better football pitches/nets (3) Seeing wildlife/Wildlife club (2) Adventure playground (2) Tesco bigger More bike areas	School clubs Cleaner areas Make some facilities safer. More things in Larks Green Car parks, Cafes that open later Book clubs IT club More musical events Swimming clubs Choir model railway club Litter picking Dance hall Horse riding facility	Need bigger gardens. More restaurants Cooking club Church groups Biking Art activities Fishing Scootering More flowers Gaming stadium/shop/Pokémon Indoor skate park Girl only football NASA Nicer restaurants Cricket club
Do you have any other suggestions that you think would make Werrington better and safer children and young people?		
More streetlights (9) Improve skate park (8) better security CCTV (6) Protect wildlife (6) More police and security (5) More road crossings (4) More for teenagers (4) More bins (4) Youth clubs (3) Electric car charging (3) School choice (3) More greenery (3) No litter (3) More safe cycleways (2) Less busy roads (2)	People's behaviour (2) more flowers and trees (2) Improve busy roads (2) Less Crime (2) No more houses (2) Railings to separate roads More 'free' activities Accessible help centres Parks not ruined by teenagers. More shady areas Water bottle filling stations Family events More playgrounds Reduce gangs. Less bushes,	Wider roads Filling potholes Repaint the cycleway. Add Pokémon to shops. Toilets More traffic lights. higher fences around houses Better nursery buildings Less enclosed alleyways More rules Gates Less fossil fuels Bushes are overgrown. Safer Less homelessness
What are the best bits about Werrington?		
Open spaces (26) Playground/park (21) Shops (16) Sports fields (11) Schools (10) Community and people (10) Footpaths and cycleways (8) friends (8) Restaurants and pubs (7) library (6) Quiet and safe place (5) Domino's pizza (5) Nature (5) Skate Park (5) Brownies, guides, cubs (4)	Werrington Centre (4) Fast food (4) Trees and greenery (3) Cuckoos Hollow (3) Dragon Play Park (3) Church (3) Football pitches (3) Tea rooms (2) Scenery (2) Activities (2) Welbourne Park (2) Woods (2) Tesco's and Co-op (6) Doctors (2) Fun clubs (2)	Craft at the library children friendly places Environment friendly Easy routes to school community cinema Vets Hurn road train bridge small Hill to bike on Nice houses Werrington Athletic Football Countryside Sports centre

APPENDIX D: RESULTS FROM BUSINESS SURVEY (9 RESPONSES)



APPENDIX E PUBLIC COMMENTS AND RESPONSES

Comments	Responses
Forum Formation	
Public Meeting 28 Nov 2017 Questions	
What would happen if an adjoining community such as Gunthorpe wanted to designate an area and wanted to cover part of the same area?	A certain location can only be in one area and so couldn't be part of a new designated area. But a Forum and a plan would only exist for 5 years so at the end of that time, the area allocation could be reviewed.
What area would be covered by the plan?	The area covers the traditional area of Werrington although is driven by the political boundaries.
Can extra protection be afforded to the conservation area and prevent any further density infill.	National regulations already offer substantial protection. Generally, it is seen that young people bring interesting views into the consultation including community sports and social facilities. These outcomes can be included in an action plan.
Encouragement is given to involve Young People but the benefits for Young People are not apparent.	Contact had already been made with Ken Stimson and engagement will be made with other groups. The Plan can cover subjects of benefit to young residents.
Is a Parish Council being formed?	A Neighbourhood Plan process is not a Parish Council process but could act as a stepping stone if Werrington so desired a Parish Council in the future.
Forum Formation Meeting 4th February 2018 Public Questions	
What is Council tax impact?	There is no Council Tax impact. It is not funded by the City Council.
Who are the members?	Membership is open to anyone eligible, and all meetings are open to public. Only members can, however, become an officer, join the steering group or be able to vote on decisions.
Forum Formation Meeting 15th May 2018 Public Question	
Questioning the splitting of Werrington into four zones	This is the natural way that the area falls. It would be better to have smaller characteristic zones, but this is being worked on
Forum Formation Consultation October 2018 to January 2019	
Why is Corfe Avenue been included as most people know this as part of Walton? Several households along Fulbridge Road seem to have been omitted, despite their neighbours literally across the road being included?	The Designated Area southern boundary follows polling district GUN1, and Werrington Brook forms this boundary which is a traditional boundary for Werrington. Corfe Avenue north of The Brook is included.
Any new tier of government surely needs to be representative? Presently, 96% of planned Werrington Forum Members identify as ethnically White, 82% of members are aged 50+, only 1 member is aged below 40 and just 4.5% do not identify as a Homeowner.	This is not a new tier of government; it is a Neighbourhood Forum to deliver a Neighbourhood Plan. The formation of the Forum was advertised widely. The Designated Area is not an ethnically diverse area. Businesses are required to be represented.
Will Werrington Residents have to pay more Council Tax?	This is an application to form a Neighbourhood Forum to deliver a Neighbourhood Plan. Neighbourhood Plans do not increase taxes and should not be confused with Parish Councils and their precepts.
AGM 4th June 2019 Public questions	
What will the questionnaire cover?	The questionnaire being circulated will explain what a Plan can do for Werrington and give details of the time scale. It will then ask questions such as what's good, bad, and what needs improving in Werrington.
Is this a Parish Council?	A Neighbourhood Plan is not a Parish Council. It has been agreed to deliver a Neighbourhood Plan first. If a Parish Council was to happen in the future, it will be subject to a full community consultation and a referendum.

Comments	Responses
Meeting 14th October 2019 Public Questions	
Why are is data used from 2011?	This is the last available census return. The next set of data will not be available for at least 3 years.
Are we going to be able to deliver a Plan on budget?	Having already had such strong community support with the questionnaires is reassuring. It is the consultancy fees which are going to be the most problematic. It will be reliant on a successful government funding bid. It is disappointing that we couldn't get any City Council nor Community Association funding, but we will continue to review other funding opportunities.
Community Group Meetings	
Community Association AGM - (20+ people July 2019)	
Issues raised about infill development in the Village, Parking in the village, Loss of shops, Future of village centres, decline of Werrington Centre	There are all valid points being made and will be addressed through policies covering design, parking, recreational facilities, supporting businesses and through Community Projects
Police Meeting – (25 people Nov 2019)	
Issues raised about Anti-social behaviour, speeding	These are not issues that are be taken up through the Neighbourhood Plan but can be addressed with working with local agencies via Community Projects
Flower arrangers - (35 people, Nov 2019)	
No direct questions. received questionnaires back.	
Woman's Institute - (40 people, Nov 2019)	
Questions about the Importance of historic Village, Sobrite Spring, old age provision	These issues will be addressed through policies covering design, parking, Sobrite will be covered by policies covering views, natural habitats, and local green spaces whilst an aging population is supported through protection of local facilities and businesses and through ongoing Community Projects
Local History Group - (45 people, Nov 2019)	
Questions about the Importance of village origins, no new buildings in Village, no flats, importance of Sobrite Spring	These issues will be addressed through policies covering design, parking and through the listed Community Projects. Restricting new development in the village is not possible but the policies will make 'in keeping with the local characteristics a priority.
Tuesday Club - (10 people, Nov 2019)	
Questions about more taxes, Loss of shops, parking problems, speeding in village	This is a Neighbourhood Plan. not the formation of a Parish Council. The issues will be addressed by a parking, business, and recreational facility policy.
Princes Trust - (6 people, Dec 2019)	
Nothing for older children, Using the MUGA area, No football field in Village	The Plan will cover these issues with a Local Green Space and Recreational Facilities policy and will be picked up with the Community Project
Werrington Cubs - (20+ people, Dec 2019)	
Like the nature, dangerous to cycle with traffic, like big gardens, needs more playgrounds	These issues will be picked up through the Plans policies covering Design, parking, Local Green Spaces and Natural Habitats, Recreational Facilities and Cycling. There are community projects as well.
Werrington Brownies (Jan 2020)	
Too much traffic, Litter, Nature, using open space and playgrounds, Going to activities in sports centre	These issues will be addressed by policies covering parking, natural habitats, local green. spaces, recreational facilities, and cycleways as well and community projects.
William Law School (Jan 2020)	
See young person questionnaire response.	

Comments	Responses
Hodgson Guides (Jan 2020):	
Concerns about Playground safety, older children using the skate park, Litter, Nature is important	The Plan will have policies covering local green spaces, natural habitats, and recreational facilities. Community projects will highlight antisocial behaviour.
Community Events	
Carnival June 2019 - (250+ people, June 2019)	
Questions raised about Council Tax effect, does this mean a Parish Council, Traffic through village, Parking, Important open spaces, Cuckoos Hollow	This is a Neighbourhood Plan and not a Parish Council. It will not affect Council Tax. The Plan's policies will cover parking, natural habitats and local green spaces, cycleways. Those issues not covered by policies will be highlighted by Community Projects
Helicopter Fun Day - 50+ people Aug 2019	
Issues around Anti-social behaviour, nothing for youngsters to do, nothing happens in Township	A policy will cover recreational facilities. Much of this can't be covered by the Neighbourhood Plan but can be noted as a Community Projects
Library Coffee Morning - (35 people, Nov 2019)	
Issues around Tax increase, Is this a parish council, Cycling important	This is a Neighbourhood Plan and is not a Parish Council. It does not increase Council Tax. The Plan will cover cycle parking and cycleways.
Christmas Tree Festival - (100+ people, Dec 2019),	
Issues around the need of a swimming pool, No fence on sports field, litter, tree protection, keep old buildings, speeding, like Cuckoos Hollow	The Plan will cover building design, parking provision, protection of habitats, local green spaces, and recreational facilities. Aspects not able to be covered by the Plan such as speeding will be noted as a Community Project
Scarecrow Trail - (May 2021 100+ people)	
No questions asked.	
Village Show - (Aug 2021 100+ people)	
Effect on Council Tax	This is a Neighbourhood Plan that will not affect Council Tax
AGM 28th October 2021	
No questions asked.	
Carnival 2022 - (June 2022, 100+ people):	
KSCS fields being built on, No flats, HGVs through village, Importance of open space and trees	The Plan's policies will cover design, Local Green Space and Natural Habitats. The Plan can only cover Planning issues but there are Community Projects being noted.
Forum Meeting 28th July 2022 Public questions	
The effect of development on Lincoln Road is concerning.	The Neighbourhood Plan will specifically reflect infill development which brings buildings and businesses into the Garden zone'.
Why isn't Cuckoos Hollow being designated an Open Green Space	Cuckoos Hollow is already designated as a Local Green Space.
Library Coffee Morning: (Dec 2022 50+ people)	
Open spaces are important, allotments must be protected	The importance of Werrington's open spaces will be addresses by policies covering the Local Green Spaces and Natural Habitats

Comments	Responses
Forum Meeting 12th December 2022	
Concerns over Brookside	A specific clause is being added to the Policy and other aspects within the Plan will help such as car parking, open space, maintaining character etc.
Will the current Designated Open Spaces still be maintained.	The Designated Open Spaces are additional to those already identified.
Concern over infill of large gardens.	Infill is a continual expressed concern. Lincoln Road has a specific policy; other policies will also help.
Has The Brook and its potential nature reserve status been detailed.	The Brook Management Plan had been referred to. There is a Cambridgeshire Wildlife Site along the railway margin. .
Carnival 2023: (June 2023, 100+ people)	
Cycle paths, KSCS Fence, Werrington Centre	The Plan intends to protect cycleways, protect some of Ken Stimpson Fields with Local Green Space Designation and support local businesses.
AGM 6th June 2023 (50 people)	
Will there be any more funding? What is the public consultation?	Funding situation remains unclear and given the consultancy help required it is unclear how the Plan can progress. A 6-week consultation takes place involving residents, landowners, and agencies. The City Council also does a further formal consultation.
Forum Meeting 19th July 2023 Public Questions	
Issues raised about Ken Stimpson Fields and Parking problems	The Plan will partly address Ken Stimpson Fields with policies covering local green space and natural habitats. There is a parking policy.
Forum Meeting 18th September 2023 Public Question	
Parking Policy is ambitious.	This policy is similar to parking standards in other local plans.

APPENDIX F: REGULATION 14 CONSULTATION RESULTS

Regulation 14 Consultation Stage

Following the statutory consultation stage carried out in accordance with Regulation 14 from the xx *October to the XX November* the following comments were received, and action taken to incorporate into the Neighbourhood Plan as follows:

Ref:	Comments	Responses